

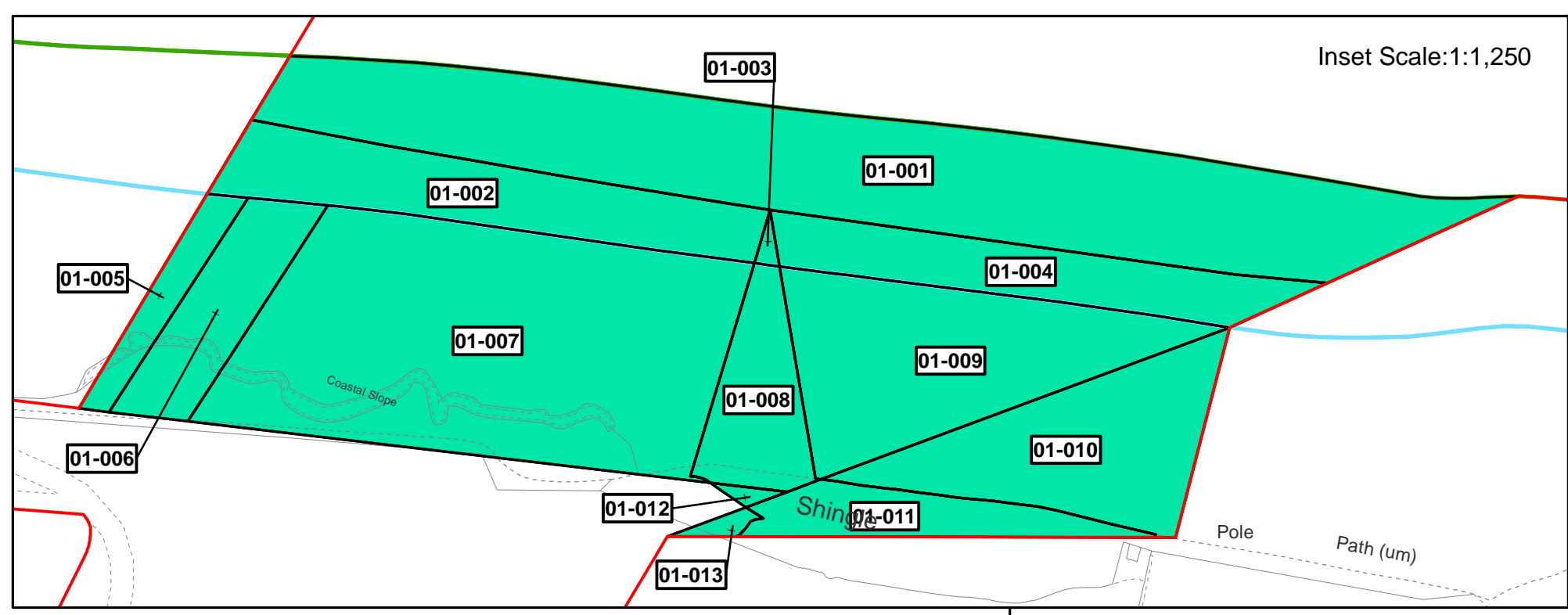
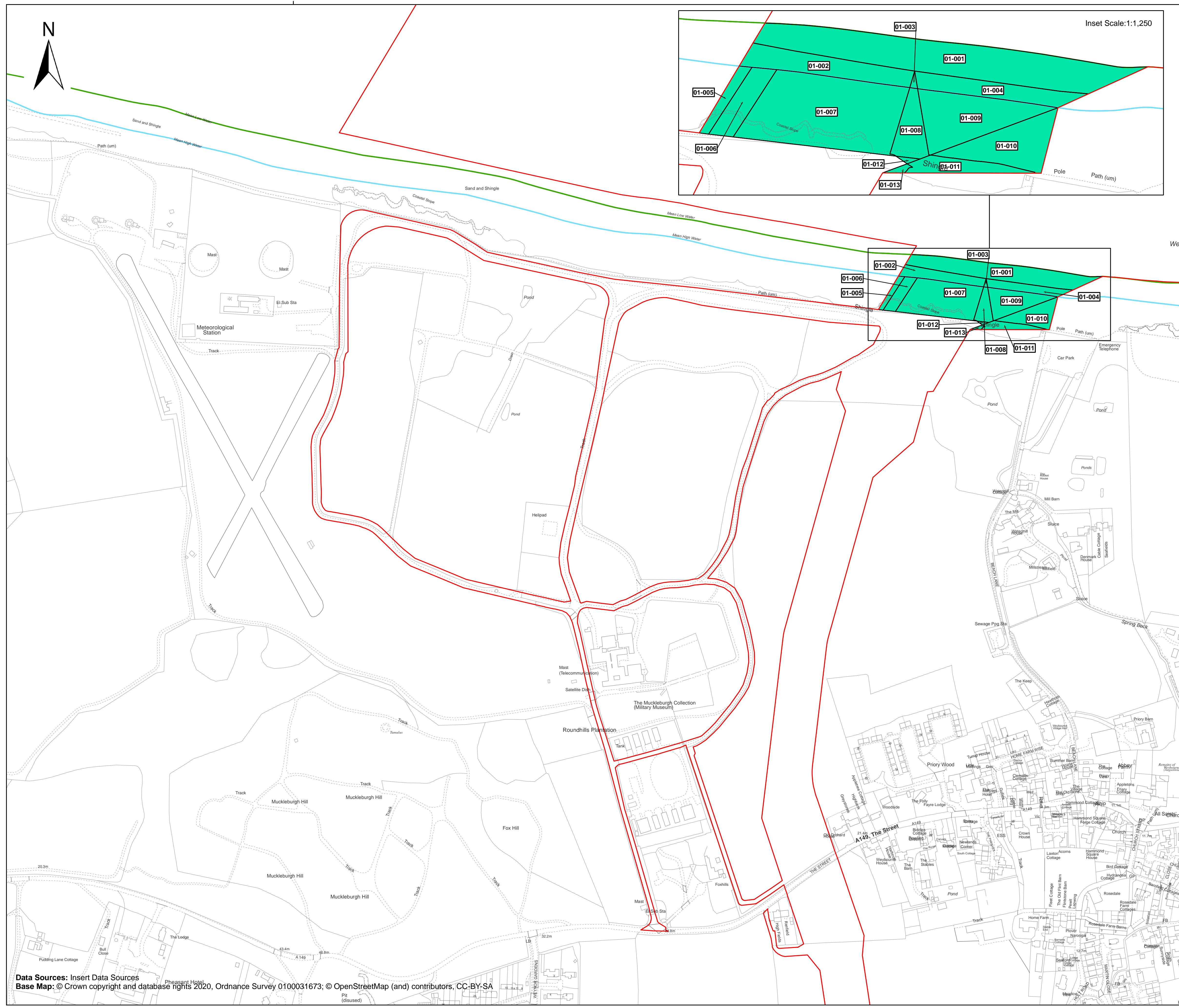


Sheringham Shoal and Dudgeon Offshore Wind Farm Extension Projects

Special Category Land Plan

August 2022
Document Reference: 2.5
APFP Regulation: 5(2)(i)

610000



Sheringham Shoal and Dudgeon Extension Projects

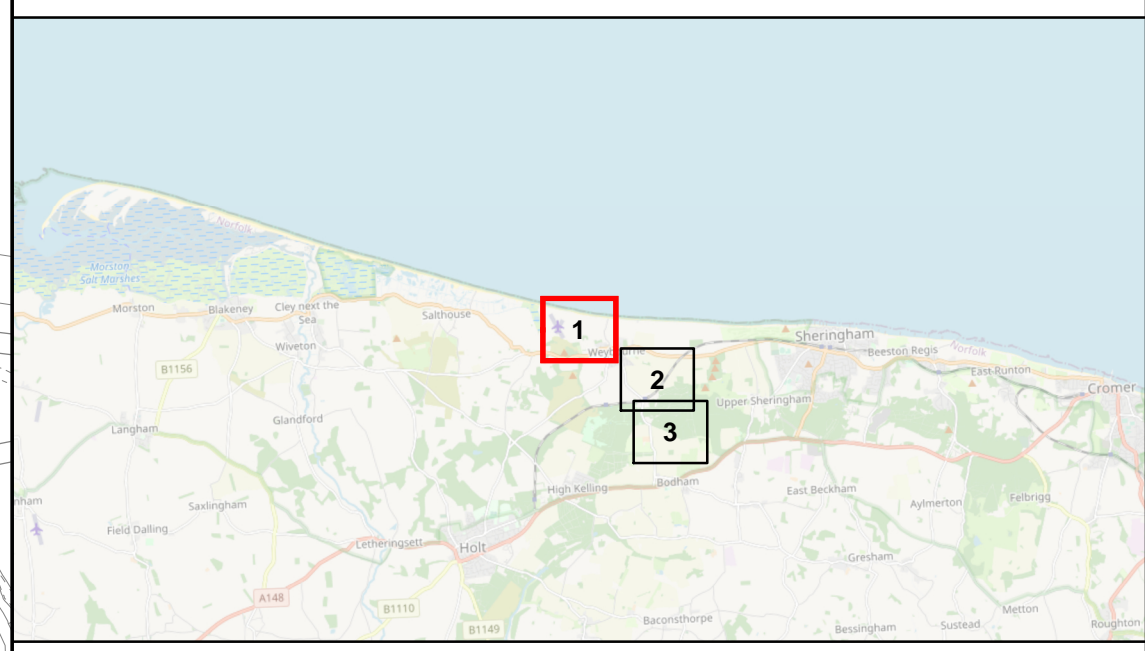
Title: Special Category Land - Onshore

Sheet 1 of 5

APFP Regulations Reference: 5(2)(i)
Application Doc. no.: 2.5

Legend:

- Order Limits
- Open Space (Foreshore)
- 01-001; 01-002; 01-003; 01-004
- Open Space
- 01-005; 01-006; 01-007; 01-008; 01-009; 01-010; 01-011; 01-012; 01-013
- Mean High Water (Springs)
- Mean Low Water (Springs)

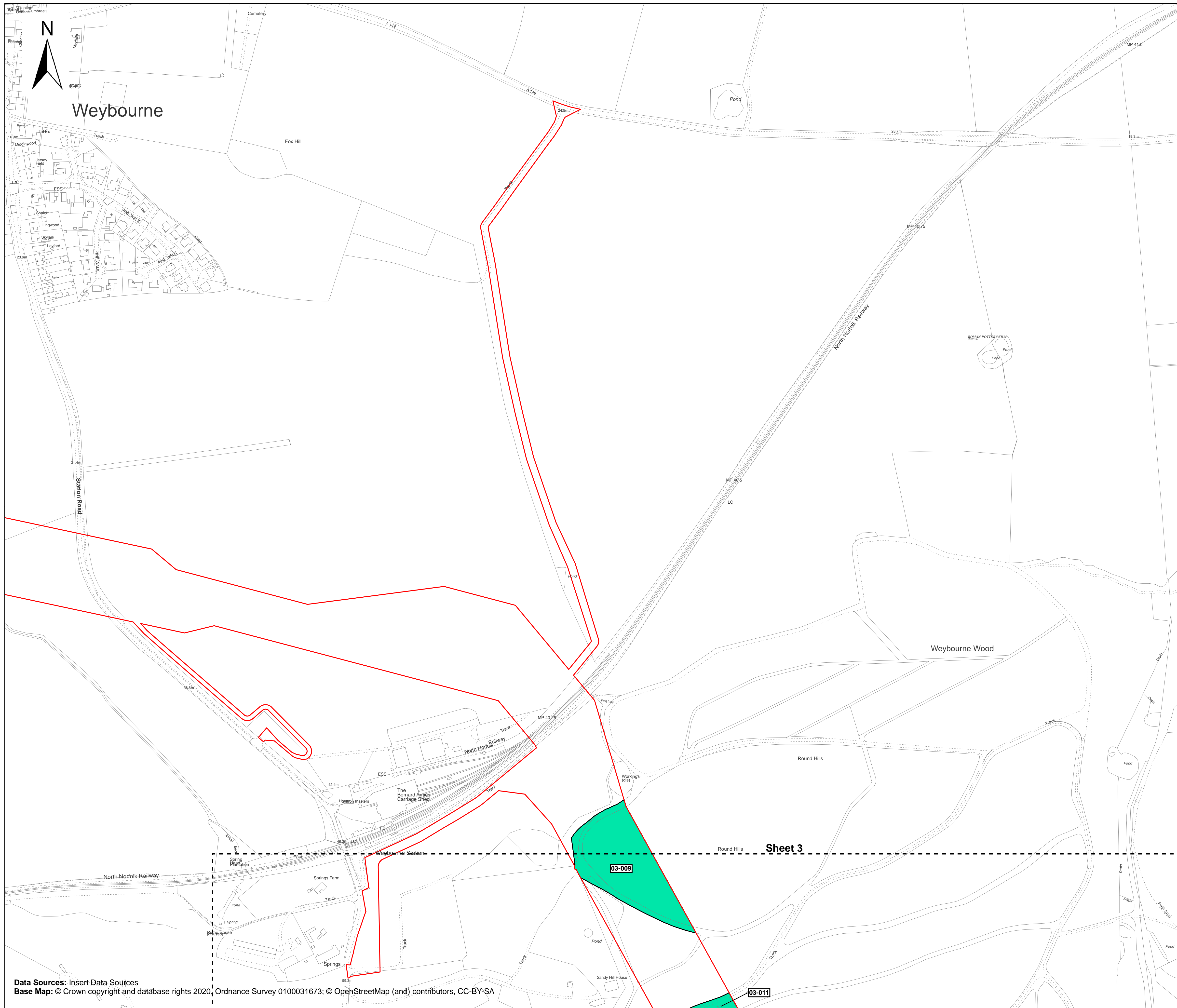


Coordinate Reference System: British National Grid
 Transformation WGS84: OSGB_1936_To_WGS_1984_7

Scale: 1:2,500 Scale at size: A1

REV	DATE	STATUS	DRW	CHK	APR
A	01/08/2022	First Issue	PR	SH	HH





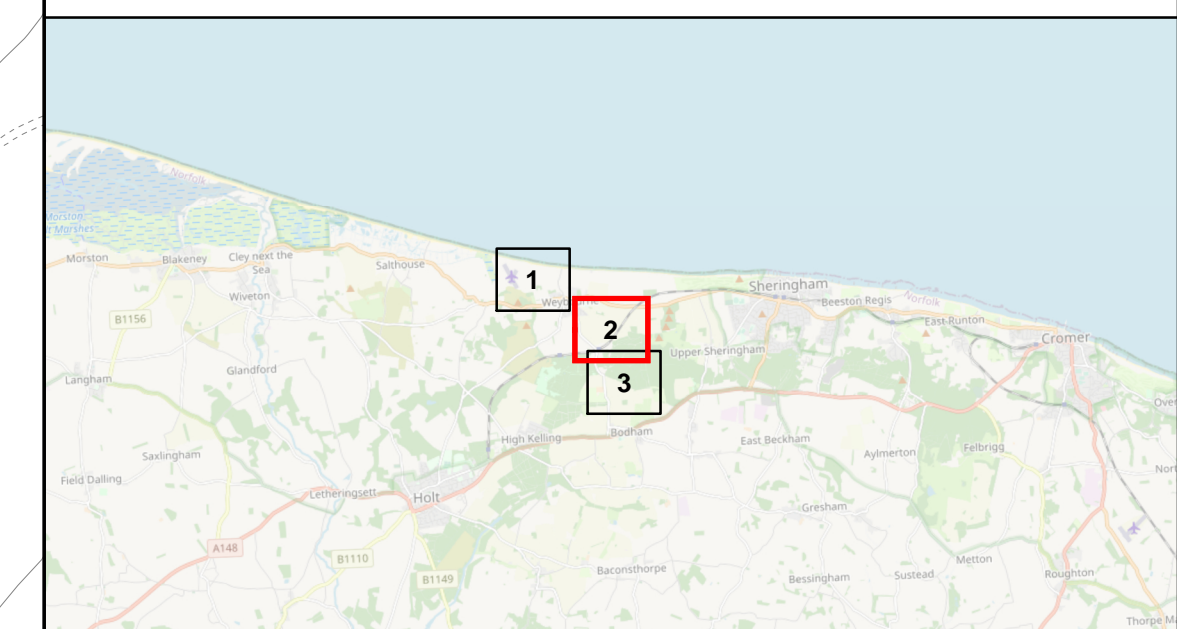
Sheringham Shoal and Dudgeon Extension Projects

Title: Special Category Land - Onshore

Sheet 2 of 5

APFP Regulations Reference: 5(2)(i)
Application Doc. no.: 2.5

Legend:
 Order Limits
 National Trust
 03-009; 03-011



Coordinate Reference System: British National Grid
Transformation WGS84: OSGB_1936_To_WGS_1984_7

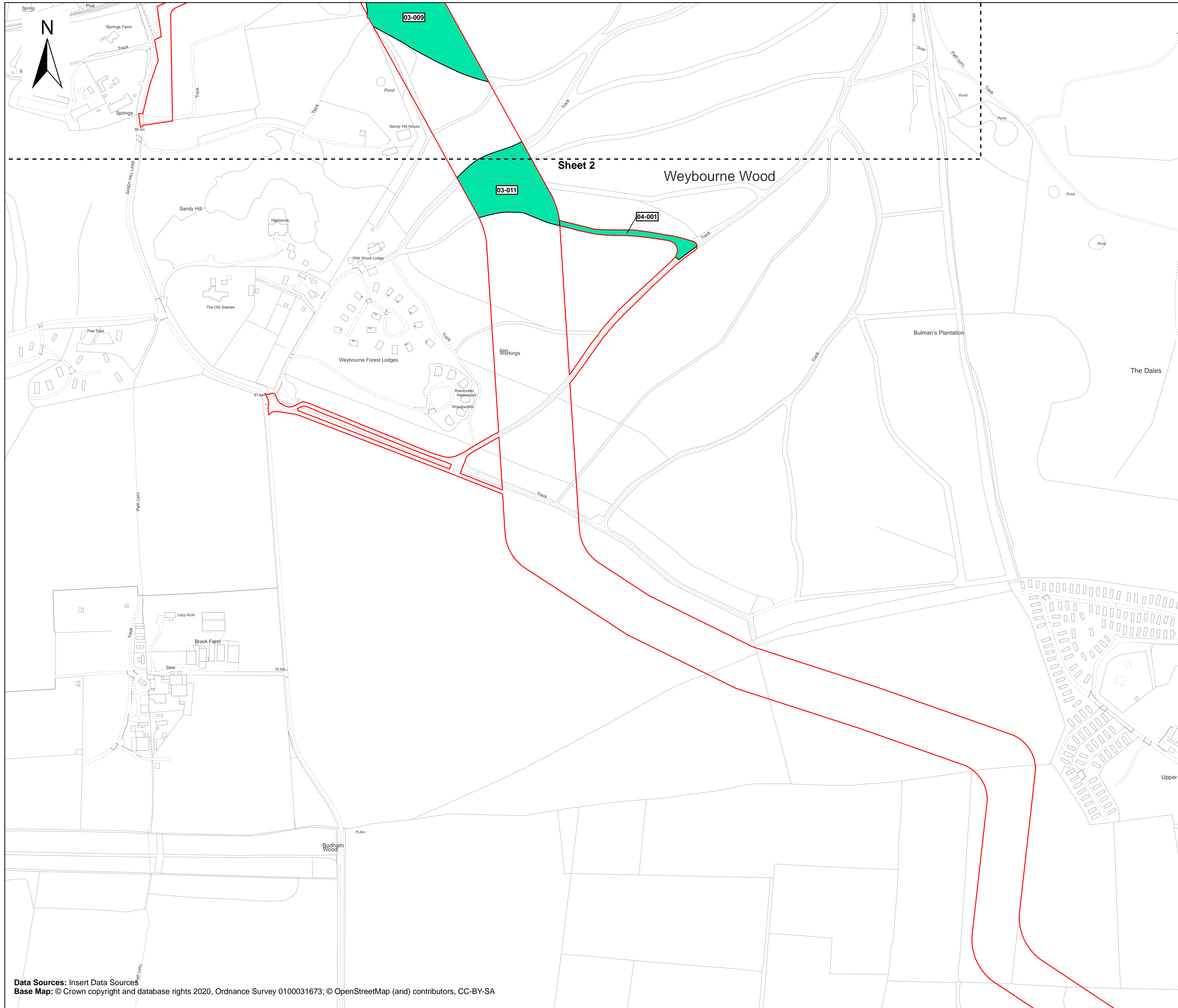
0 0.15 0.3 km
 0 0.085 0.17 Miles

Scale: 1:2,500 Scale at size: A1

REV	DATE	STATUS	DRW	CHK	APR
A	01/08/2022	First Issue	PR	SH	HH

Data Sources: Insert Data Sources
 Base Map: © Crown copyright and database rights 2020, Ordnance Survey 0100031673; © OpenStreetMap (and) contributors, CC-BY-SA





Sheringham Shoal and Dudgeon Extension Projects

Title: Special Category Land - Onshore

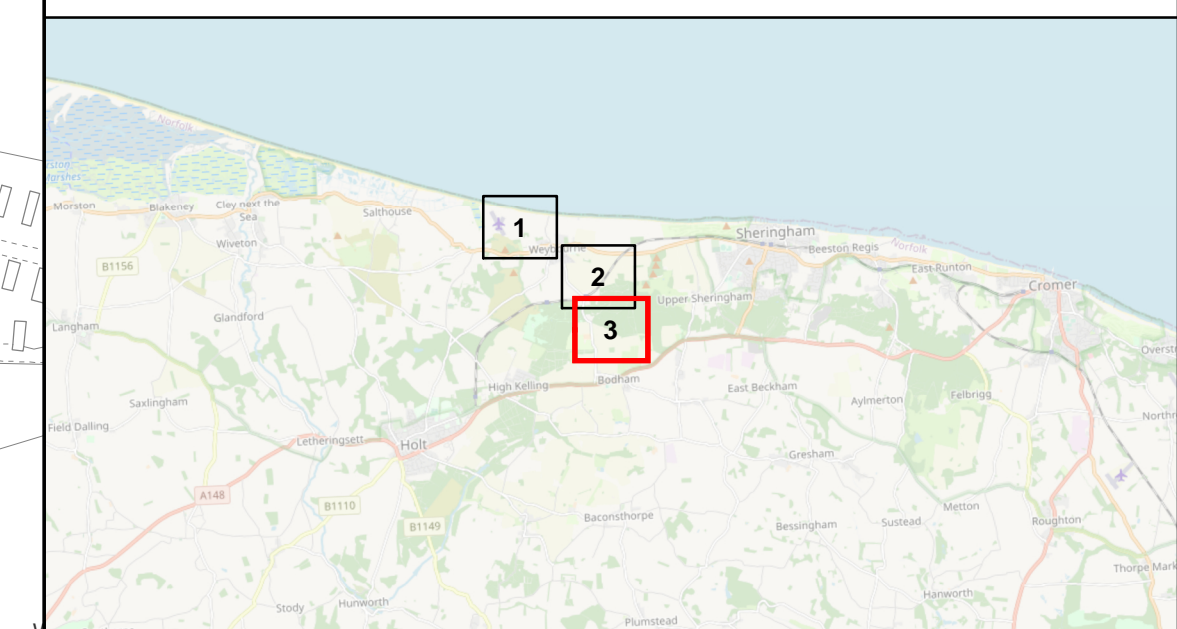
Sheet 3 of 5

APFP Regulations Reference: 5(2)(i)
Application Doc. no.: 2.5

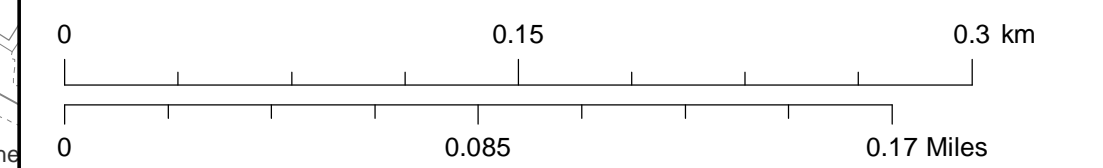
Legend:

- Order Limits
- National Trust

03-009; 03-011; 04-001



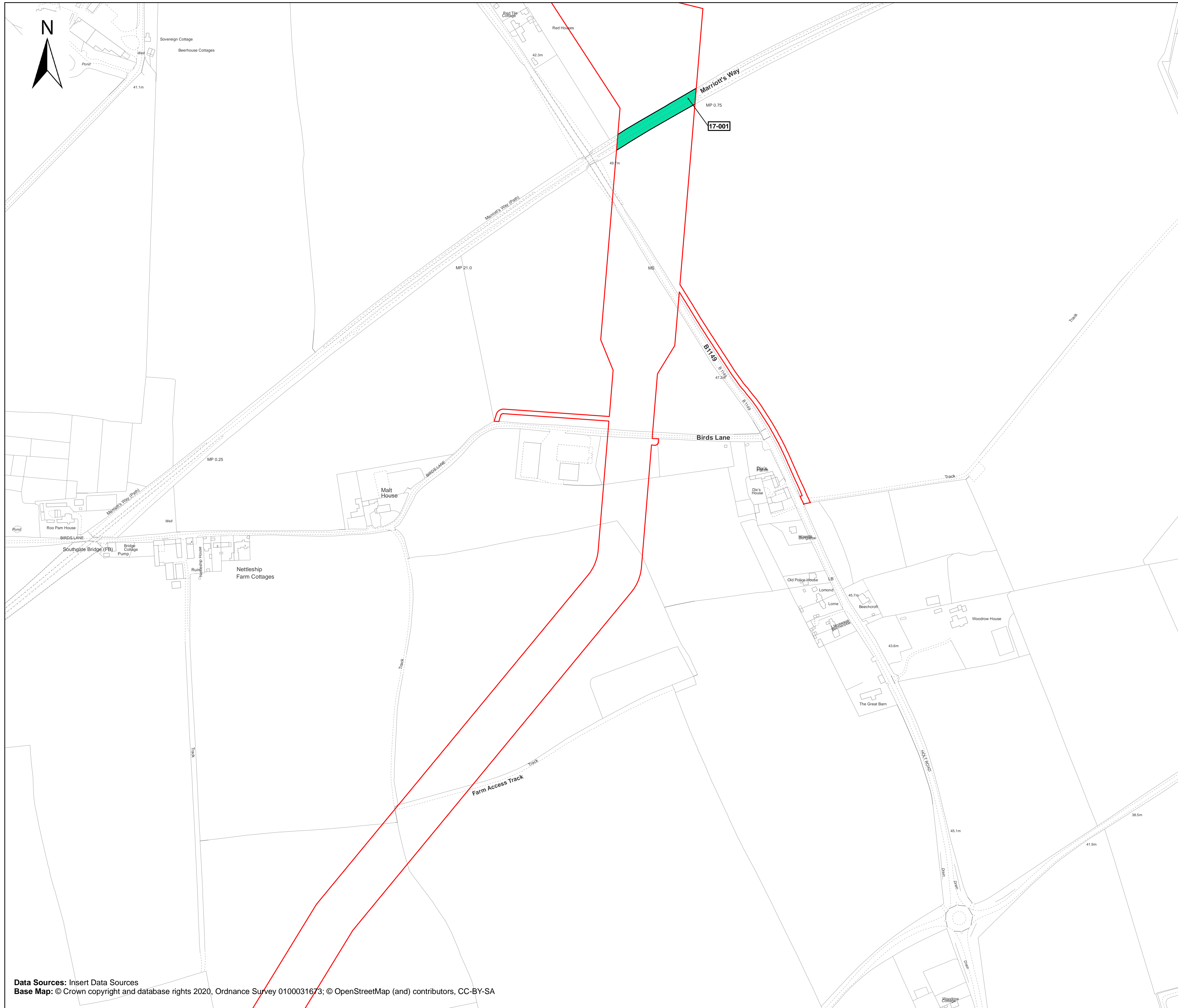
Coordinate Reference System: British National Grid
Transformation WGS84: OSGB_1936_To_WGS_1984_7



Scale: 1:2,500 Scale at size: A1

A	01/08/2022	First Issue	PR	SH	HH
REV	DATE	STATUS	DRW	CHK	APR





Sheringham Shoal and Dudgeon Extension Projects

Title: Special Category Land - Onshore

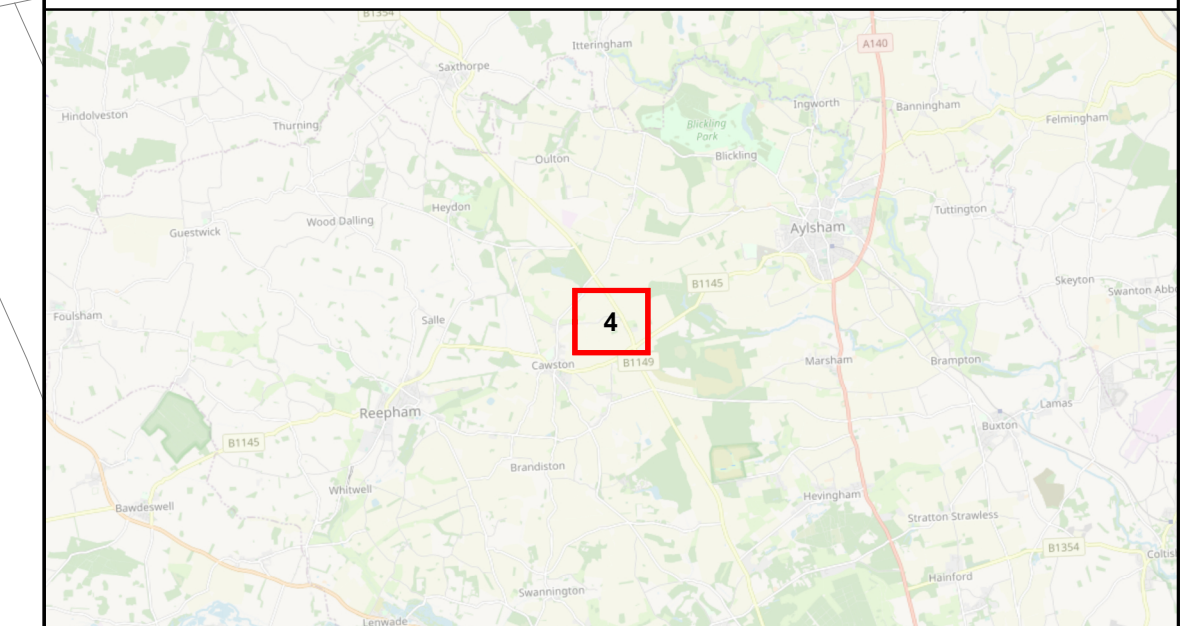
Sheet 4 of 5

APFP Regulations Reference: 5(2)(i)
Application Doc. no.: 2.5

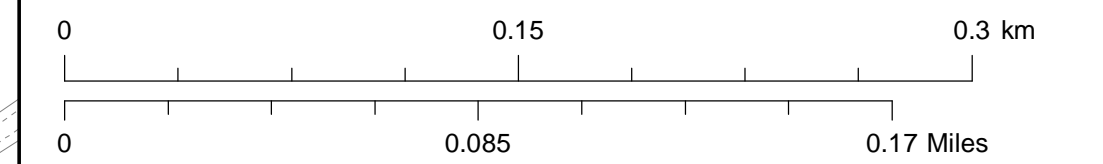
Legend:

- Order Limits
- Open Space

17-001



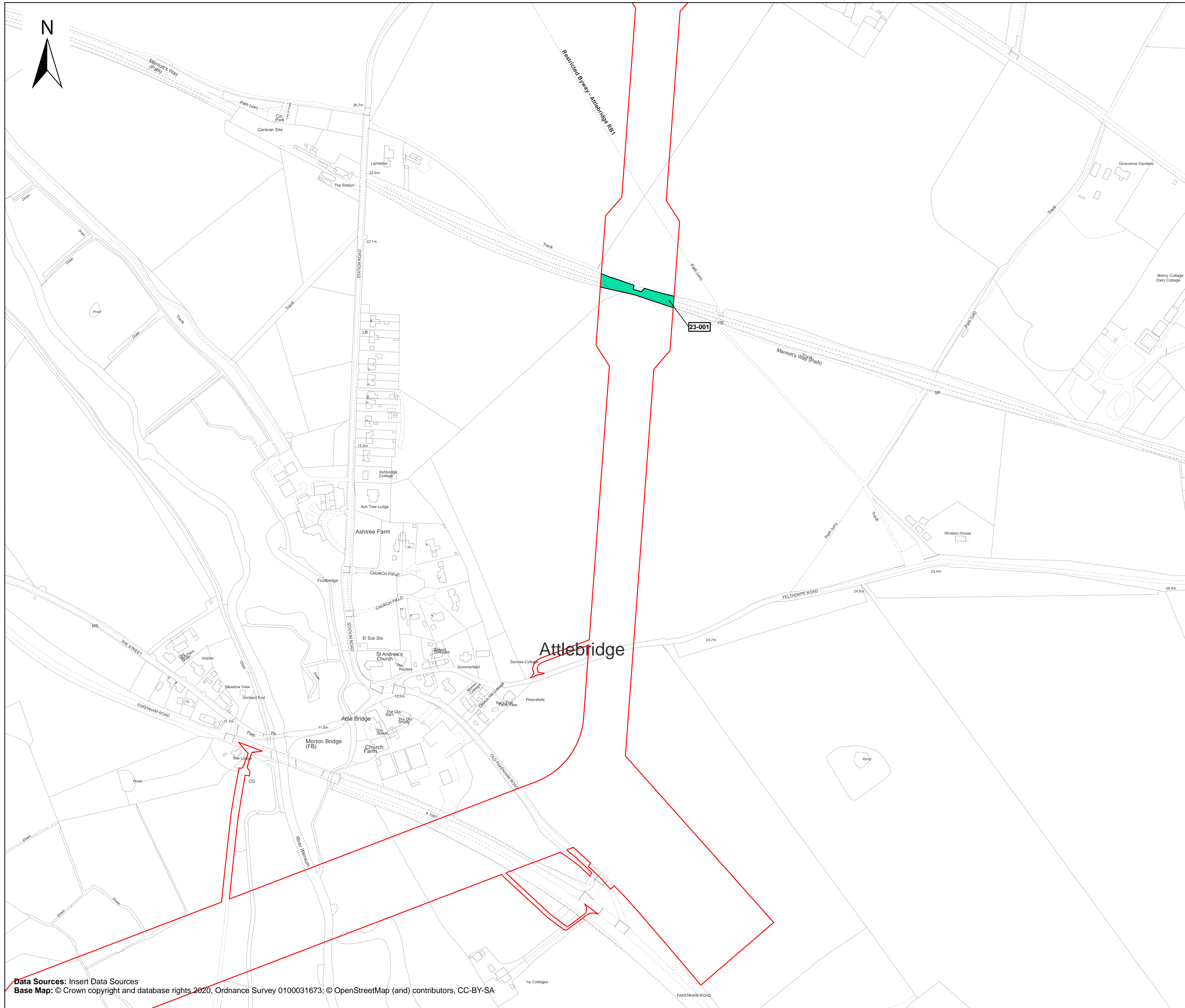
Coordinate Reference System: British National Grid
Transformation WGS84: OSGB_1936_To_WGS_1984_7



Scale: 1:2,500 Scale at size: A1

A	01/08/2022	First Issue	PR	SH	HH
REV	DATE	STATUS	DRW	CHK	APR





Sheringham Shoal and Dudgeon Extension Projects

Title: Special Category Land - Onshore

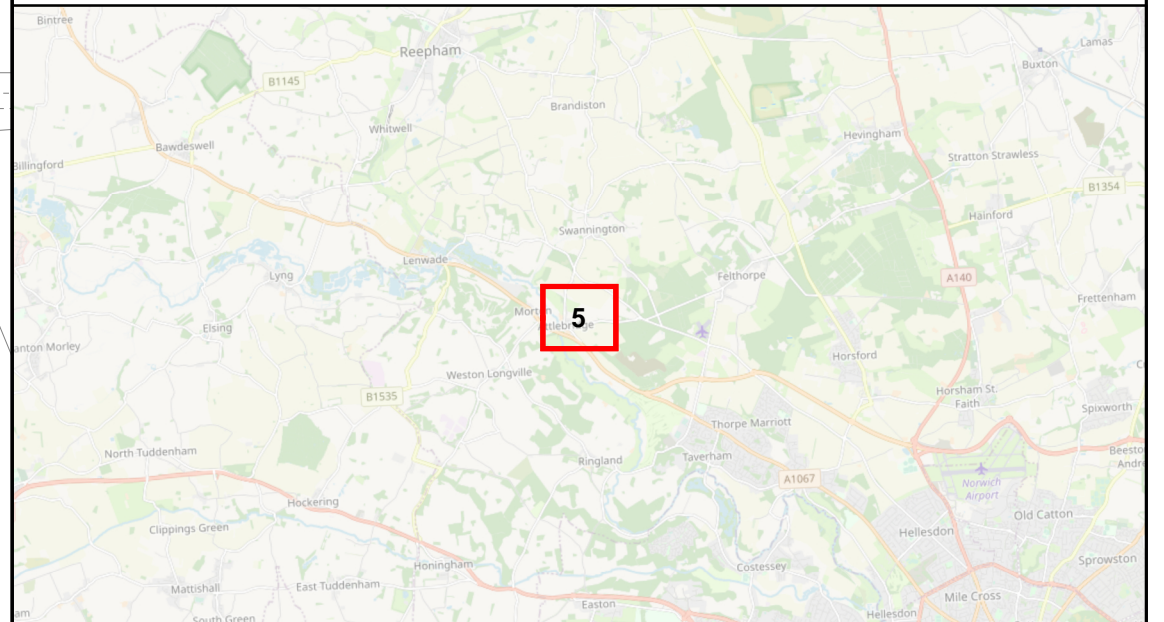
Sheet 5 of 5

APFP Regulations Reference: 5(2)(i)
Application Doc. no.: 2.5

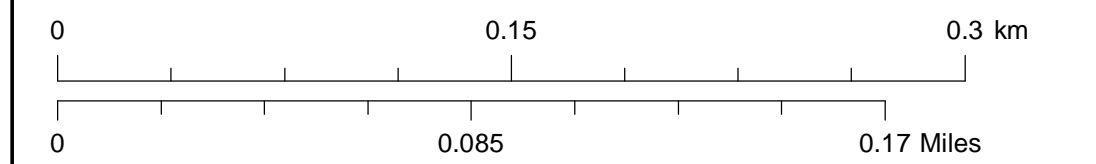
Legend:

- Order Limits
- Open Space

23-001



Coordinate Reference System: British National Grid
Transformation WGS84: OSGB_1936_To_WGS_1984_7



Scale: 1:2,500 Scale at size: A1

REV	DATE	STATUS	DRW	CHK	APR
A	01/08/2022	First Issue	PR	SH	HH

